



LEGEND:

- Central pedestrian path - direct route to train station with stepped sections
- 1:12 pedestrian/cyclist path avoiding steps.
- Connecting paths from entrances at top of site
- Stopping point along the central pedestrian path
- Glounthaune train station



Ramped access




Signage



Plaza area with seating



Amenity grass with amphitheater seating



Communal areas with stepped planting



MUGA



Signage




Resting points along core route




Stepped planting



Signage



Amenity grass with amphitheater seating



Path through trees

Direct route – stepped path with handrails




NOTE: THIS DRAWING IS INTENDED FOR THE PURPOSE OF MAKING A PLANNING APPLICATION AND MAY NOT BE USED FOR ANY OTHER PURPOSE.

REV	DATE	AMENDMENT

**CUNNANE STRATTON REYNOLDS
LAND PLANNING & DESIGN**

CORK OFFICE
COPLEY HALL COTTERS STREET CORK
TEL 021 496 9224 FAX 021 496 9012
EMAIL corkinfo@csrlandplan.ie



PROJECT:	DATE:	NOVEMBER 2021
GLOUNTHAUNE RESIDENTIAL DEVELOPMENT CO. CORK	SCALE:	1:2000 @ A2
DRAWING:	DRAWN:	AT
WAY FINDING PLAN	CHECKED:	JK
	DRAWING NO:	21543-2-102